

Appendix A - Antarctic Peninsula Compendium Maps and Tables

Map A.1 - Antarctic Site Inventory Regions (color dots representing census sites within each region)

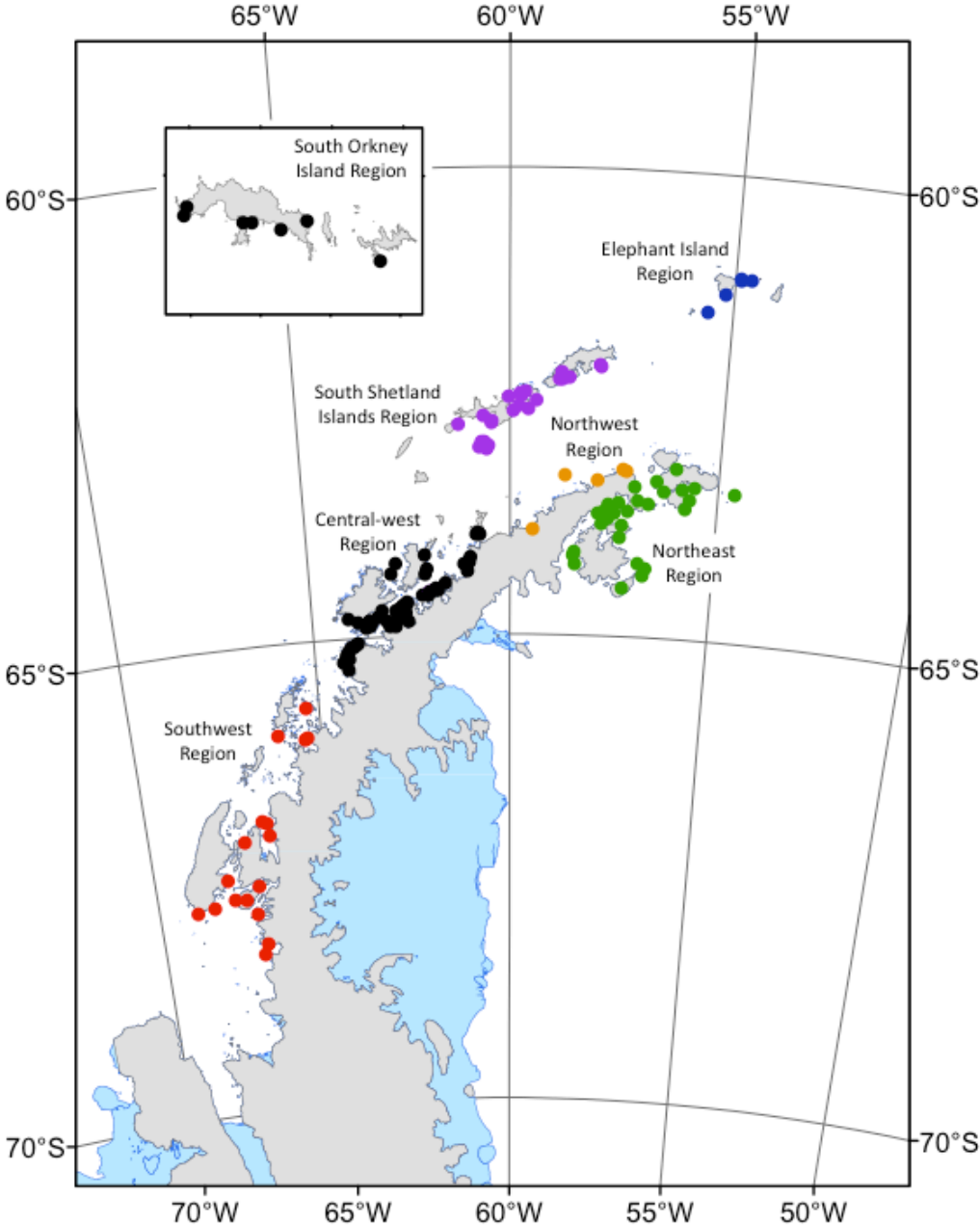


Table A.1 - Census Sites, Central Western Region, Antarctic Site Inventory ¹

Central Western (CW) Region:

From Mikklesen Harbor (-63.90, -60.78) south to the Berthelot Islands (-65.33, -64.15)

Sites (56)	ASI Code	Latitude (dd)	Longitude (dd)
Alcock Island	ALCO	-64.23	-61.13
Astrup, Cape	ASTU	-64.71	-63.21
Bay Point	BAYP	-64.77	-63.33
Beneden Head	BENE	-64.77	-62.70
Berthelot Islands	BERT	-65.33	-64.15
Biscoe Point	BISC	-64.82	-63.82
Booth Island	BOOT	-65.08	-64.00
Brown Station	ALMI	-64.88	-62.87
Bryde Island Vicinity	BRYC, BRYE, BRYS	-64.87	-63.03
Charles Point	CHPT	-64.22	-61.00
Cierva Point Vicinity	CIER	-64.15	-60.97
Cuerverville Island *	CUVE	-64.68	-62.63
Danco Island *	DANC	-64.73	-62.62
Delaite Island	DELA	-64.55	-62.18
Dorian Bay / Damoy Point*	DAMO	-64.82	-63.53
Dorian Bay Beacon	DOBE	-64.82	-63.53
Duthiers Point	DUPT	-64.21	-62.82
Eckener Point	ECKE	-64.43	-61.60
Foyn Harbor	FOYN	-64.55	-62.02
Gaston Island	GAST	-64.49	-61.83
Georges Point & Rongé Is. EAST	GEOR, RONE	-64.67	-62.67
Glandaz Point †	GLAN	-65.08	-63.98
Gouvernøren Harbor / Enterprise Island	GOUV	-64.53	-62.00
Hovgaard Island	HOVG	-65.13	-64.13
Humphries Heights †	HUMP	-65.05	-63.87
Hunt Island	HUNT	-64.33	-62.10
Hydrurga Rocks	HYDR	-64.13	-62.10
Jacques Peaks	JACP	-64.51	-61.85
Jougla Point *	JOUG	-64.83	-63.50
Ketley Point	KETL	-64.70	-62.77
Lautaro Neck, Lautaro Island	LAUT	-64.83	-63.10
Lecointe Island	LECO	-64.27	-62.05
Lockroy, Port / Goudier Island *	LOCK	-64.83	-63.50
Loubat Point †	LOUB	-65.07	-63.93

¹ An asterisk (“*”) notes sites for which the Antarctic Treaty Consultative Parties have adopted a site-specific visitation guideline, all of which are reproduced in the 3rd edition of the *Antarctic Peninsula Compendium*. A dagger (“†”) indicates sites that are appropriately visited *only* by zodiac cruising; where accessing breeding bird populations is dangerous, difficult, or impossible; and where monitoring is most appropriately accomplished by photodocumentation.

Melchior Islands †	MELC	-64.32	-62.95
Mikkelsen Harbor	MIKK	-63.90	-60.78
Moot Point	MOOT	-65.20	-64.10
Neko Harbor *	NEKO	-64.83	-62.55
O'Neil Point	ONEI	-64.82	-63.10
Orne Islands	ORNE	-64.67	-62.67
Paradise Harbor Beacon	PABE	-64.85	-62.90
Petermann Island *	PETE	-65.17	-64.17
Pléneau Island *	PLEN	-65.10	-64.07
Portal Point	PORT	-64.50	-61.77
Priest Island	PRIE	-64.87	-63.52
Py Point	PYPT	-64.88	-63.62
Selvick Cove	SELV	-64.65	-62.57
Skottsberg Point	SKOT	-63.92	-60.82
Spigot Peak	SPIG	-64.63	-62.57
Sprightly Islands Vicinity	SPRI	-64.30	-61.05
Tetrad Islands	TETR	-63.92	-60.73
Torgersen Island * / Palmer Station	TORG	-64.77	-64.07
Useful Island	USEF	-64.72	-62.87
Vernadsky Station / Wordie House *	VERN	-65.25	-64.26
Waterboat Point / Gonz. Videla Station	WATE	-64.82	-62.85
Yalour Islands	YALO	-65.23	-64.17

Map A.2 - Central Western Region, Antarctic Site Inventory

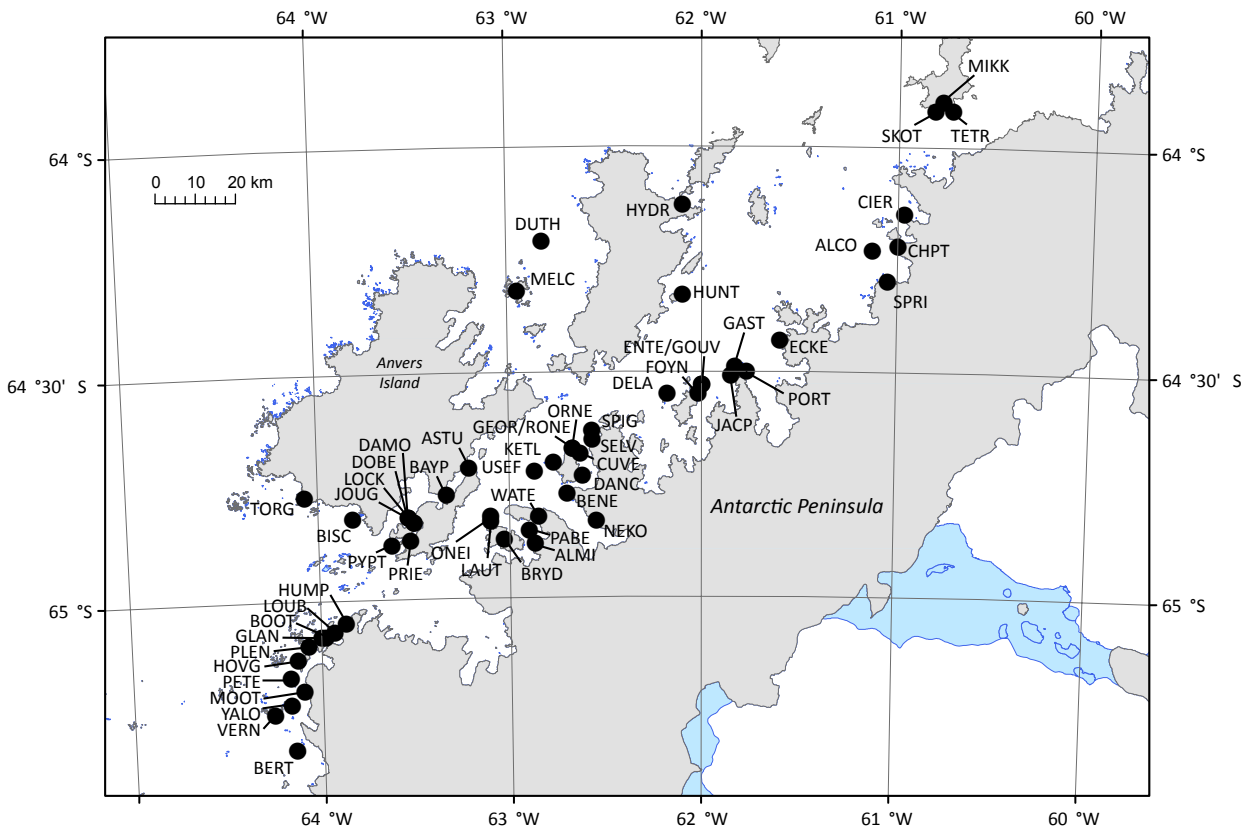


Table A.2 - Census Sites, Elephant Island Region, Antarctic Site Inventory

Elephant Island (EI) Region

Sites (4)	ASI Code	Latitude (dd)	Longitude (dd)
Belsham, Cape	BELS	-61.08	-54.88
Gibbs Island	GIBB	-61.47	-55.57
Lookout, Cape	LOOK	-61.27	-55.20
Wild, Point	WILD	-61.10	-54.87

Map A.3 - Elephant Island Region, Antarctic Site Inventory

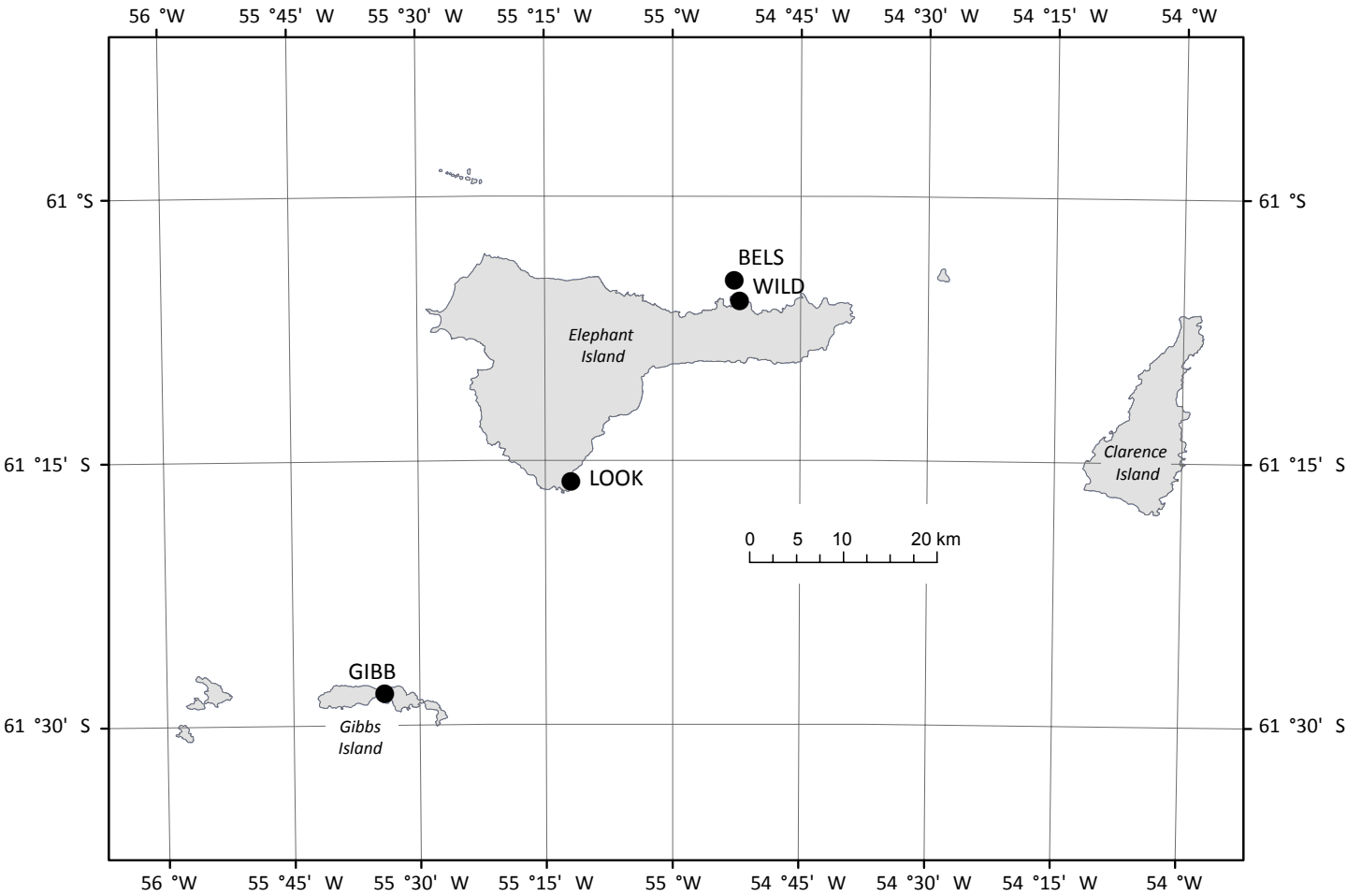


Table A.3 - Census Sites, Northeastern Region, Antarctic Site Inventory²

Northeastern (NE) Region:

From Saxum Nunatak (-63.17, -56.03) south to Snow Hill Island (-64.47, -57.20)

Sites (30)	ASI Code	Latitude (dd)	Longitude (dd)
Active Reef / Active Sound	ACTI	-63.38	-55.87
Bald Head	BALD	-63.63	-57.60
Brown Bluff *	BROW	-63.53	-56.92
Burd, Cape	BURD	-63.65	-57.15
Camp Hill	HILL	-63.68	-57.87
Cockburn Island	COCK	-64.20	-56.85
Crystal Hill	CRYS	-63.65	-57.73
d'Urville Monument	DURV	-63.42	-56.30
Devil Island *	DEVI	-63.80	-57.28
Eagle Island	EAGL	-63.67	-57.48
Eden Rocks	EDEN	-63.48	-55.67
Eyrie Bay	EYRI	-63.58	-57.63
False Island Point	FALS	-63.92	-57.33
Heroina Island	HERO	-63.40	-54.60
Hope Bay	HOPE	-63.38	-57.00
Jade Point	JADE	-63.60	-57.58
Jonassen Island	JONA	-63.55	-56.67
Lachman, Cape	LACH	-63.78	-57.78
Madder Cliffs	MADD	-63.30	-56.48
Marambio Station Vicinity	MARA	-64.25	-56.66
Obelisk, Cape	OBEL	-64.13	-58.45
Paulet Island *	PAUL	-63.58	-55.78
Penguin Point	PEPO	-64.32	-56.72
Persson Island	PERS	-64.22	-58.40
Rum Cove	RUMC	-64.10	-58.42
Saxum Nunatak	SAXU	-63.17	-56.03
Snow Hill Island *	SNOW	-64.47	-57.20
Tay Head	TAYH	-63.35	-55.57
View Point	VIEW	-63.55	-57.37
Vortex Island	VORT	-63.73	-57.63

² An asterisk (“*”) notes sites for which the Antarctic Treaty Consultative Parties have adopted a site-specific visitation guideline, all of which are reproduced in the 3rd edition of the *Antarctic Peninsula Compendium*.

Map A.4 - Northeastern Region, Antarctic Site Inventory

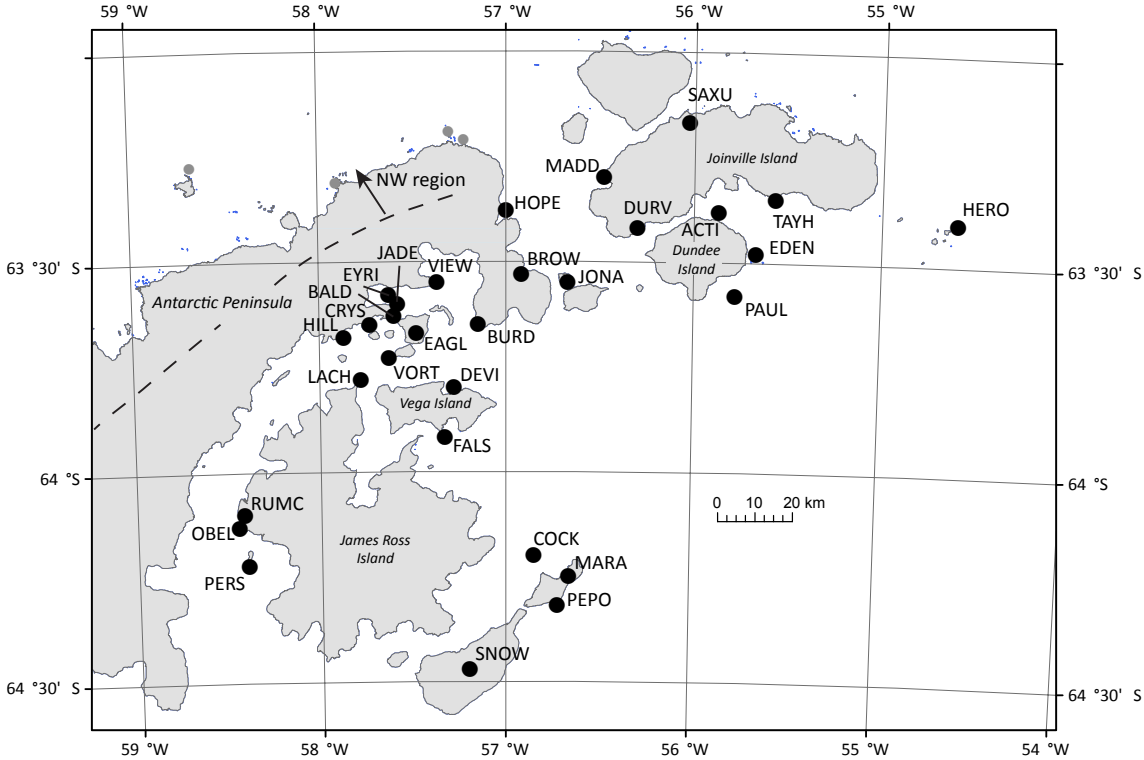


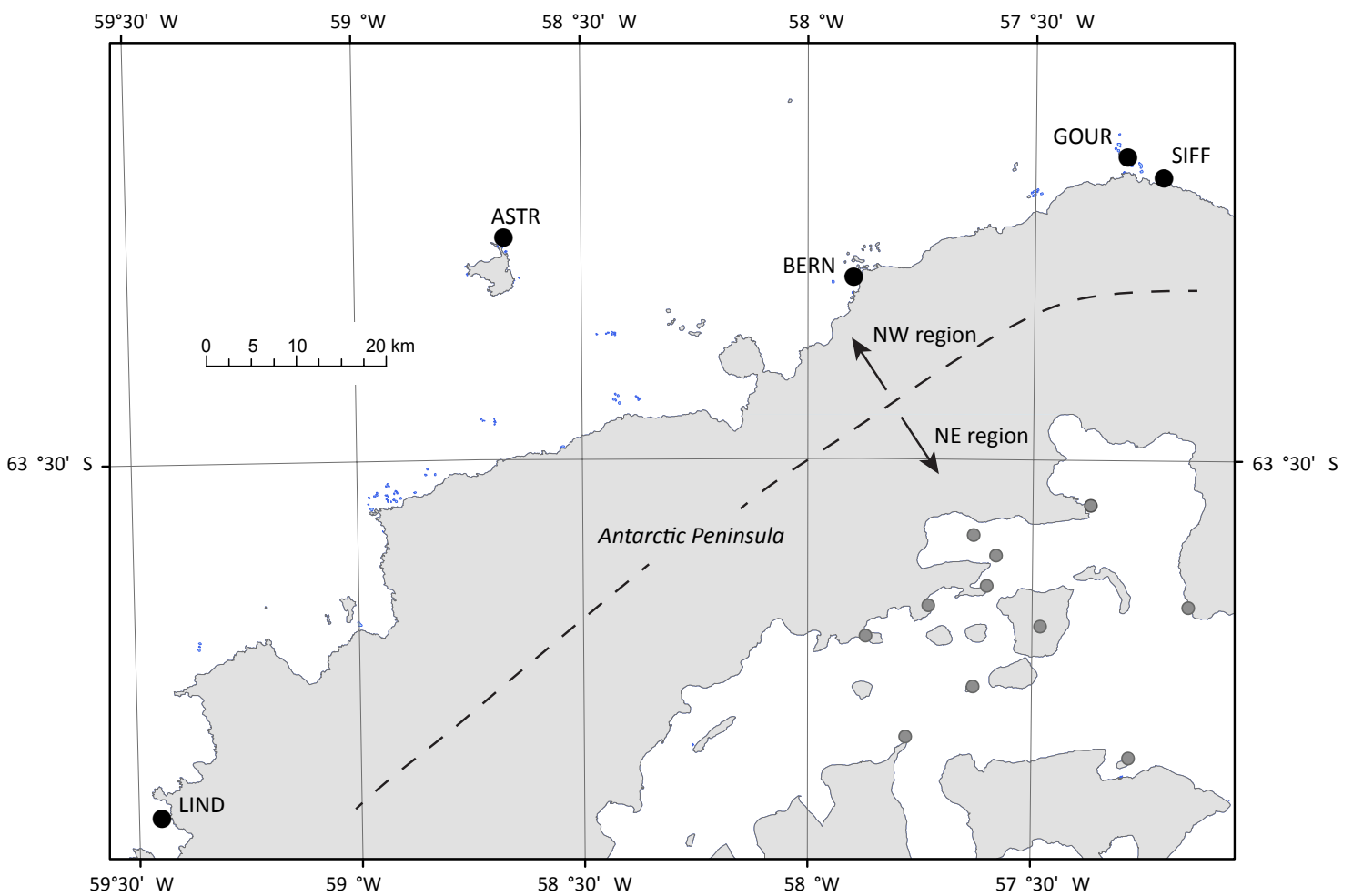
Table A.4 - Census Sites, Northwestern Region, Antarctic Site Inventory³

Northwestern (NW) Region:

From Gourdin Island (-63.20, -57.30) south to Lindblad Cove (-63.85, -59.45)

Sites (5)	ASI Code	Latitude (dd)	Longitude (dd)
Astrolabe Island	ASTR	-63.28	-58.67
Bernardo O'Higgins Station	BERN	-63.32	-57.90
Gourdin Island	GOUR	-63.20	-57.30
Lindblad Cove †	LIND	-63.85	-59.45
Siffrey Point	SIFF	-63.22	-57.22

Map A.5 - Northwestern Region, Antarctic Site Inventory



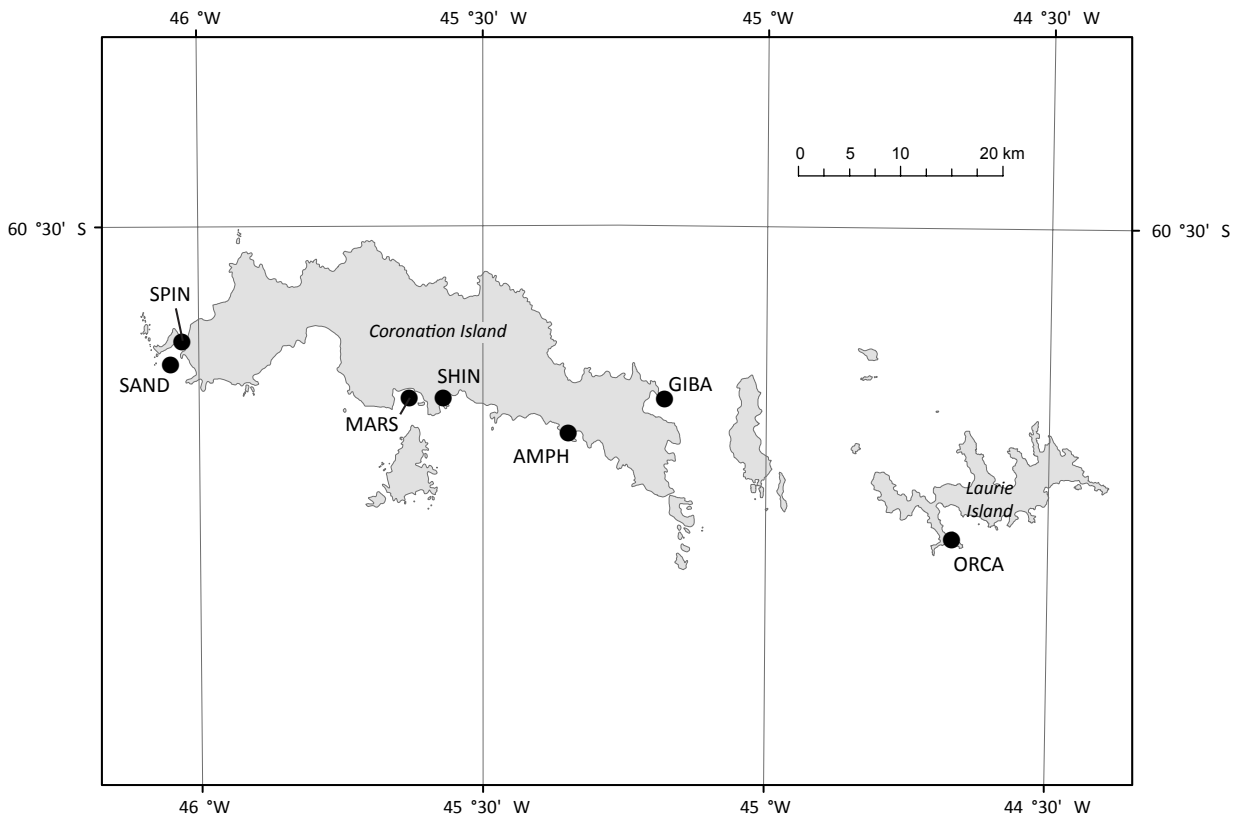
³ A dagger (“†”) indicates sites that are appropriately visited *only* by zodiac cruising; where accessing breeding bird populations is dangerous, difficult, or impossible; and where monitoring is most appropriately accomplished by photodocumentation.

Table A.5 - Census Sites, South Orkney Islands Region, Antarctic Site Inventory⁴

South Orkney Islands (SO) Region

Sites (7)	ASI Code	Latitude (dd)	Longitude (dd)
Amphibolite Point	AMPH	-60.68	-45.35
Gibbon Bay	GIBA	-60.65	-45.18
Marshall Bay	MARS	-60.65	-45.63
Orcadas Station	ORCA	-60.77	-44.67
Sandefjord Bay	SAND	-60.62	-46.05
Shingle Cove *	SHIN	-60.65	-45.57
Spine Island	SPIN	-60.60	-46.03

Map A.6 - South Orkney Islands Region, Antarctic Site Inventory



⁴ An asterisk (“*”) notes sites for which the Antarctic Treaty Consultative Parties have adopted a site-specific visitation guideline, all of which are reproduced in the 3rd edition of the *Antarctic Peninsula Compendium*.

Table A.6 - Census Sites, South Shetland Islands Region, Antarctic Site Inventory⁵

South Shetland Islands (SH) Region

Sites (23)	ASI Code	Latitude (dd)	Longitude (dd)
Arctowski Station	ARCT	-62.25	-58.85
Baily Head *	BAIL	-62.97	-60.50
Barrientos Island *	AITC	-62.41	-59.75
Cecilia Island	CECI	-62.42	-59.72
Duff Point	DUFF	-62.45	-60.03
Entrance Point	ENTR	-63.00	-60.55
Ferraz Station	FERR	-62.17	-58.80
Fort Point	FORT	-62.57	-59.57
Half Moon Island *	HALF	-62.60	-59.92
Hannah Point *	HANN	-62.65	-60.62
Hurd Peninsula West	HURW	-62.70	-60.42
Jubany Station	JUBA	-62.23	-58.63
Miers Bluff	MIER	-62.72	-60.43
Mitchell Cove	MITC	-62.39	-59.63
Pendulum Cove	PEND	-62.93	-60.60
Penguin Island *	PENG	-62.10	-57.90
President Head	PRES	-62.73	-61.20
Robert Point	ROBE	-62.47	-59.38
Telefon Bay *	TELE	-62.93	-60.67
Turret Point *	TURR	-62.08	-57.92
Vapour Col	VAPO	-62.98	-60.73
Whaler's Bay *	WHAL	-62.98	-60.57
Yankee Harbor *	YANK	-62.53	-59.78

⁵ An asterisk (“*”) notes sites for which the Antarctic Treaty Consultative Parties have adopted a site-specific visitation guideline, all of which are reproduced in the 3rd edition of the *Antarctic Peninsula Compendium*.

Map A.7 - South Shetland Islands Region, Antarctic Site Inventory

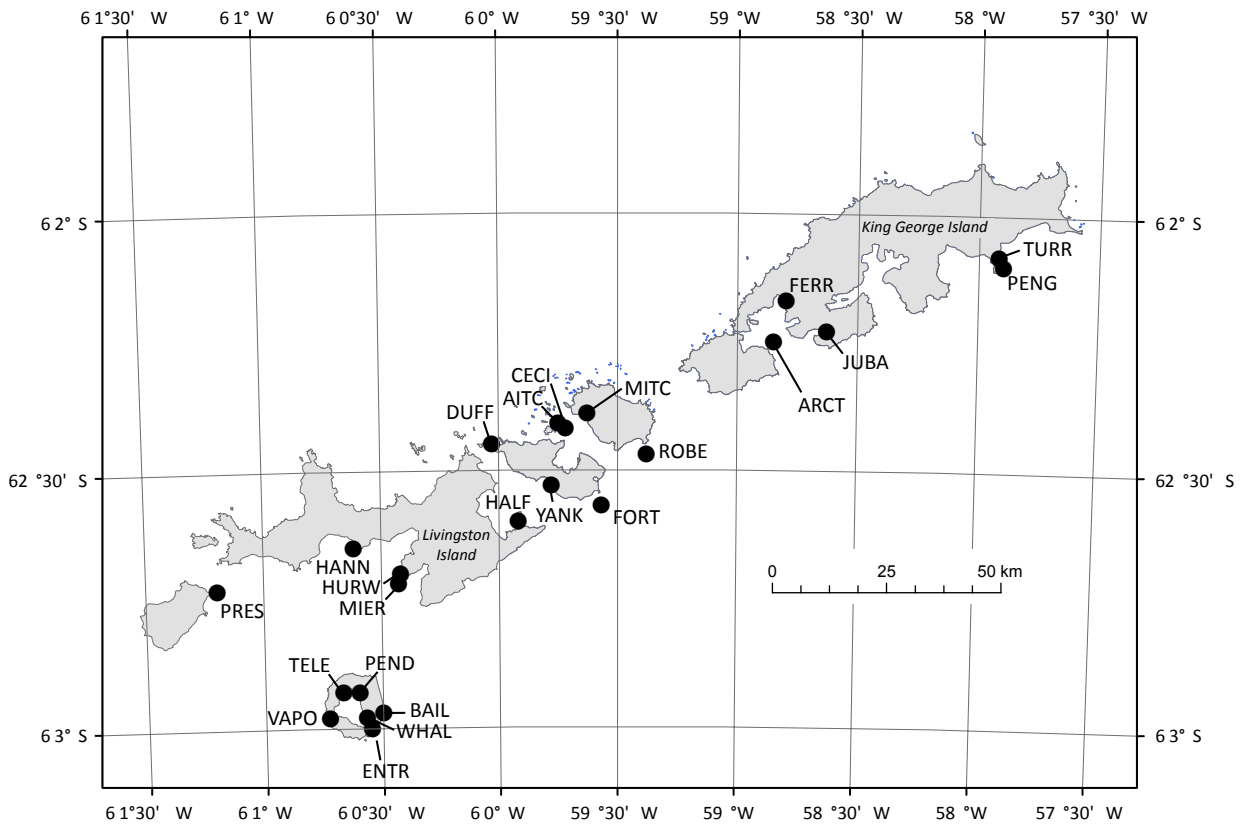


Table A.7 - Census Sites, Southwestern Region, Antarctic Site Inventory⁶

Southwestern (SW) Region:

From Martin Islands South (-65.69, -65.33) south to Red Rock Ridge (-68.30, -67.13)

Sites (17)	ASI Code	Latitude (dd)	Longitude (dd)
Andresen Island	ANDR, ANDI	-66.88	-66.67
Avian Island	AVIA	-67.77	-68.90
Blaiklock Island	BLAI	-67.55	-67.07
Detaille Island *	DETA	-66.87	-66.80
Extension Reef †	EXTE	-65.97	-66.13
Fish Islands	FISH	-66.03	-65.42
Horseshoe Island *	HORS	-67.85	-67.20
Jenny Island	JENN	-67.73	-68.40
Lainez Point	LAIN	-67.68	-67.80
Martin Islands South	SOMI	-65.69	-65.33
McCall Point	MCAL	-67.03	-66.63
Pourquoi Pas Island	POUR	-67.68	-67.47
Prospect Point	PROS	-66.02	-65.35
Red Rock Ridge	RRRI	-68.30	-67.13
Shumskiy Cove	SHUM	-67.07	-67.35
Stonington Island *	STON	-68.18	-67.00
Webb Island	WEBB	-67.45	-67.93

⁶ An asterisk (“*”) notes sites for which the Antarctic Treaty Consultative Parties have adopted a site-specific visitation guideline, all of which are reproduced in the 3rd edition of the *Antarctic Peninsula Compendium*. A dagger (“†”) indicates sites that are appropriately visited *only* by zodiac cruising; where accessing breeding bird populations is dangerous, difficult, or impossible; and where monitoring is most appropriately accomplished by photodocumentation.

Map A.8 – Southwestern Region, Antarctic Site Inventory

